








DILL ROAD

- 68 MILES →
- 58 MILES →
- 48 MILES →
- 38 MILES →
- 20 MILES →
- STORE ●

WWW.FWBACLUB.ORG

68 Dist	58 Dist	48 Dist	38 Dist	Turn	Road
0.00 mi	0.00 mi	0.00 mi	0.00 mi	Start	Start
0.11 mi	0.11 mi	0.11 mi	0.11 mi	Turn left (SSW)	Ranch House Rd
0.17 mi	0.17 mi	0.17 mi	0.17 mi	Turn left (ESE)	E Interstate 20 Service Road
2.16 mi	2.16 mi	2.16 mi	2.16 mi	Turn left (N)	F-M 1187/F-M 3322
10.30 mi	10.30 mi	10.30 mi	10.30 mi	Turn left (WNW)	Clayton Rd
11.68 mi	11.68 mi	11.68 mi	11.68 mi	Go straight (NNE)	Calhoun Bnd
			13.35 mi	Bear left (NE)	S F-M 730 (Azle Hwy)
			14.74 mi	Bear right (ESE)	Flat Rock Rd
12.15 mi	12.15 mi	12.15 mi		Turn left (WNW)	Wright Ln
14.36 mi	14.36 mi	14.36 mi		Turn right (NNE)	Tucker Dr
15.51 mi	15.51 mi	15.51 mi		Turn left (WNW)	Veal Station Rd
		18.75 mi		Turn right (ENE)	Midway Rd
		21.54 mi		Turn right (S)	Oak Country Estates
	19.28 mi			Turn right (N)	Old Springtown Rd
	22.99 mi			Turn left (W)	F-M 51 (Main St)
19.26 mi				Turn left (SW)	Old Springtown Rd
24.25 mi				Turn right (N)	Dill Rd
26.23 mi				Bear right (N)	Murray Rd
28.29 mi				Bear left (NNW)	Carter Rd
28.99 mi				Bear right (NNW)	Prather Rd
33.27 mi				Turn right (E)	Goshen Rd
36.85 mi				Go straight (ESE)	SR 199 (W Highway 199)
36.97 mi	23.00 mi			Rest Stop at station on SE corner of 199 & FM 51	
36.97 mi	23.26 mi			Go straight (S)	SR 199 (W Highway 199)
37.23 mi	23.52 mi			Turn right (S)	Old Springtown Rd
37.79 mi	24.08 mi			Turn left (E)	Hutcheson Rd
38.74 mi	25.03 mi			Turn right (SSE)	Highland Rd
41.64 mi	27.93 mi			Turn right (S)	Highland Cir
42.05 mi	28.35 mi			Turn left (E)	Midway Rd
43.12 mi	29.42 mi	21.54 mi		Turn right (S)	Oak Country Estates
44.49 mi	30.79 mi	22.91 mi		Turn left (E)	Sabathney Rd
46.01 mi	32.30 mi	24.42 mi		Turn right (S)	Newsom Mound Rd
47.94 mi	34.24 mi	26.36 mi		Turn left (E)	Veal Station Rd
48.56 mi	34.86 mi	26.98 mi		Go straight (ESE)	Flat Rock Rd
51.83 mi	38.12 mi	30.24 mi	18.00 mi	Turn right (S)	Silver Creek Rd
53.97 mi	40.27 mi	32.39 mi	20.15 mi	Turn right (W)	F-M 1886 (Confederate Park Rd)
54.37 mi	40.67 mi	32.79 mi	20.55 mi	Bear left (S)	Cattlebaron Dr
60.12 mi	46.42 mi	38.54 mi	26.30 mi	Turn right (W)	White Settlement Rd
61.14 mi	47.43 mi	39.56 mi	27.32 mi	Turn left (S)	F-M 3325 (Farmer Rd)
65.23 mi	51.53 mi	43.70 mi	31.41 mi	Turn right (W)	I-20 access road
67.12 mi	53.41 mi	45.53 mi	33.29 mi		Finish

20 mile route	0.11 mi	Turn left (SSW)	Ranch House Rd
	0.17 mi	Turn left (ESE)	E Interstate 20 Service Road
	2.16 mi	Turn left (N)	F-M 1187/F-M 3322
	6.26 mi	Turn left (W)	E White Settlement Rd
	11.28 mi	Turn left (ESE)	E Lake Dr
	13.02 mi	Bear left (SE)	Ranch House Rd
	16.96 mi	Finish	Finish